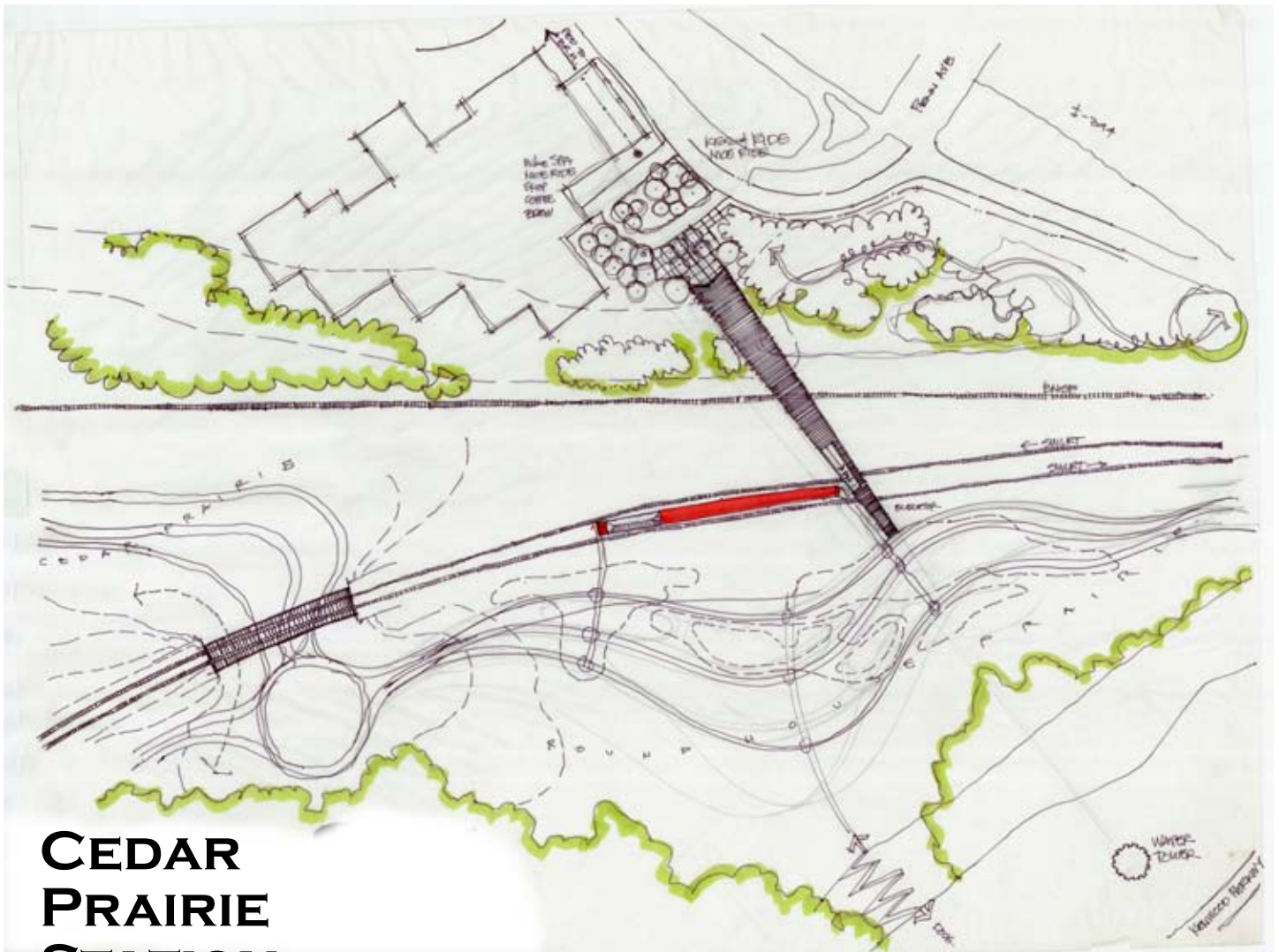
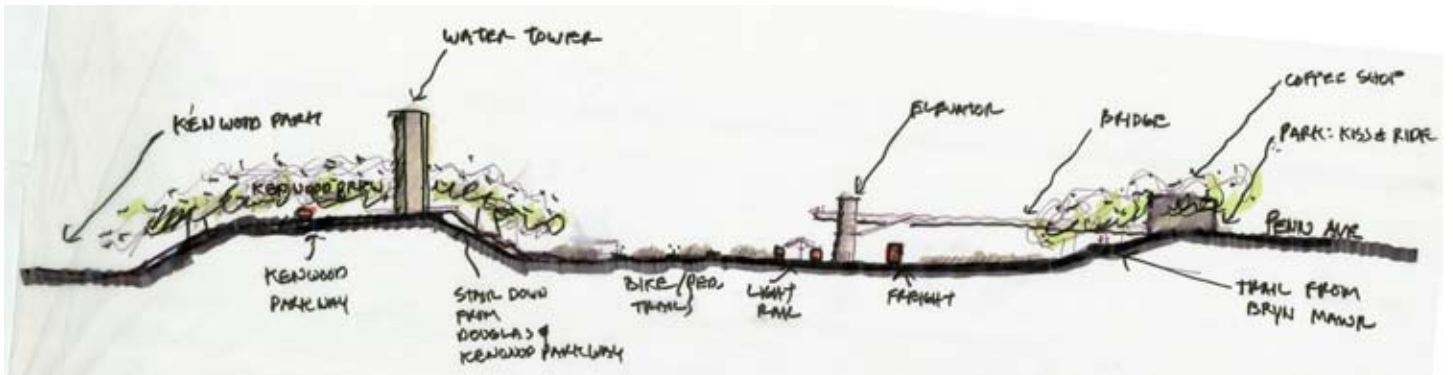


NOVEMBER 14, 2010
SOUTHWEST LRT DESIGN CHARRETTE
 CEDAR LAKE PARK ASSOCIATION & THE BRYN MAWR NEIGHBORHOOD ASSOCIATION



CEDAR PRAIRIE STATION

NOVEMBER 14, 2010
SOUTHWEST LRT DESIGN CHARRETTE
CEDAR LAKE PARK ASSOCIATION & THE BRYN MAWR NEIGHBORHOOD ASSOCIATION



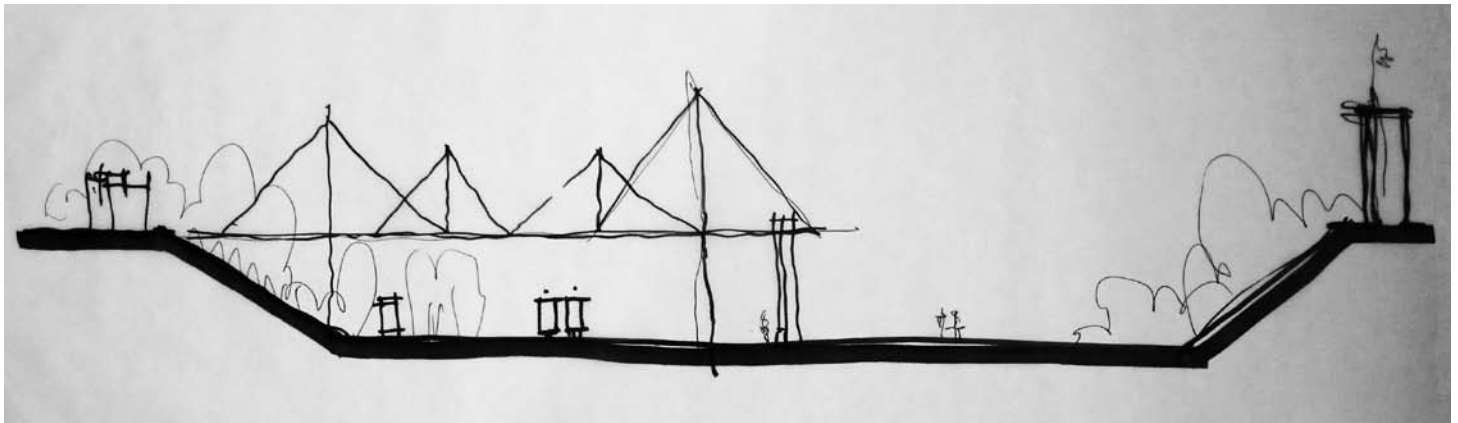
PROs

- Access to: B&M fields & Under 394
- Kenwood Parkway & Trail
- Cedar Lake Trail
- Views to downtown

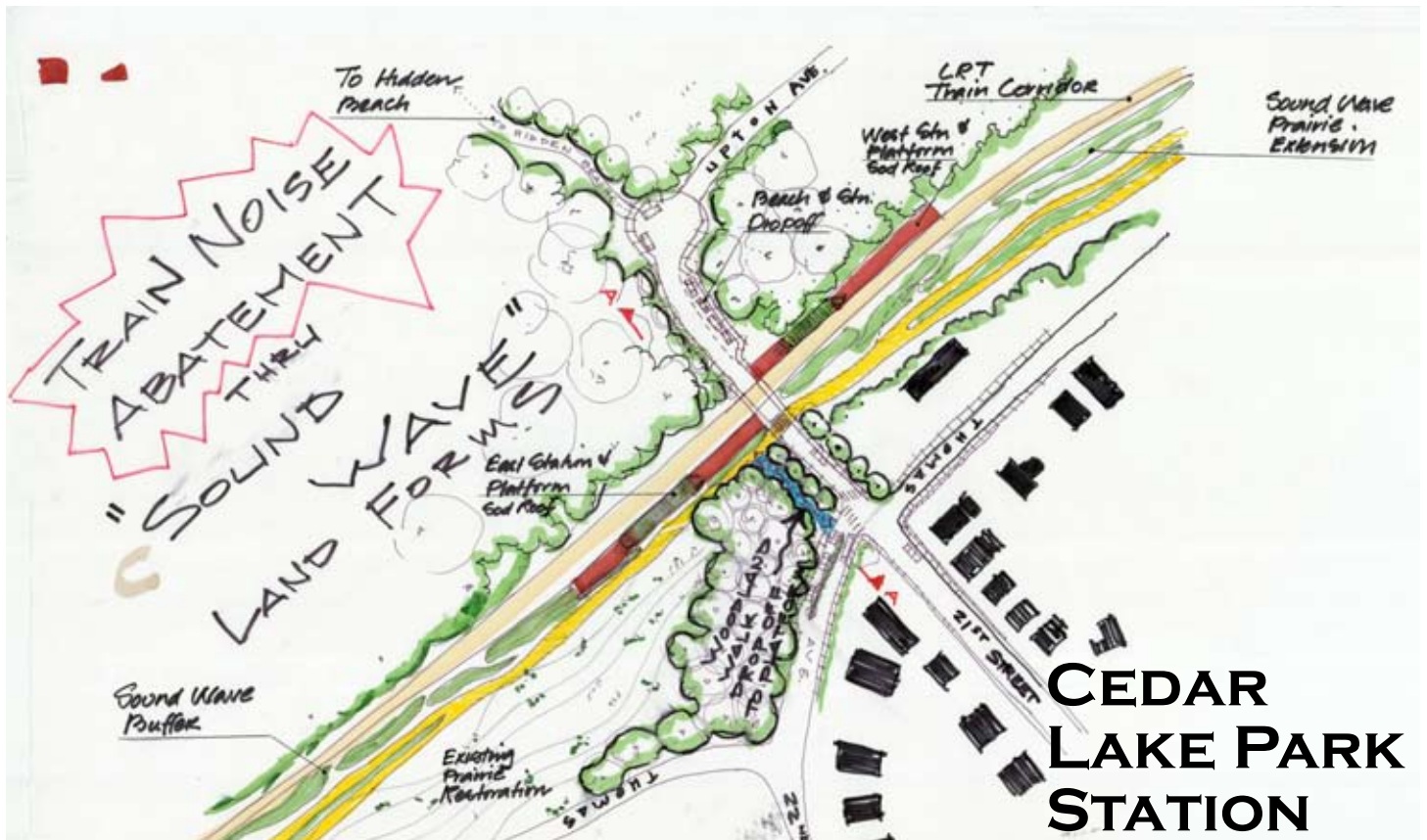
Amenities

- Kiss & Drop
- Pelvedere bridge
- Way station @ LRT stop or terrace

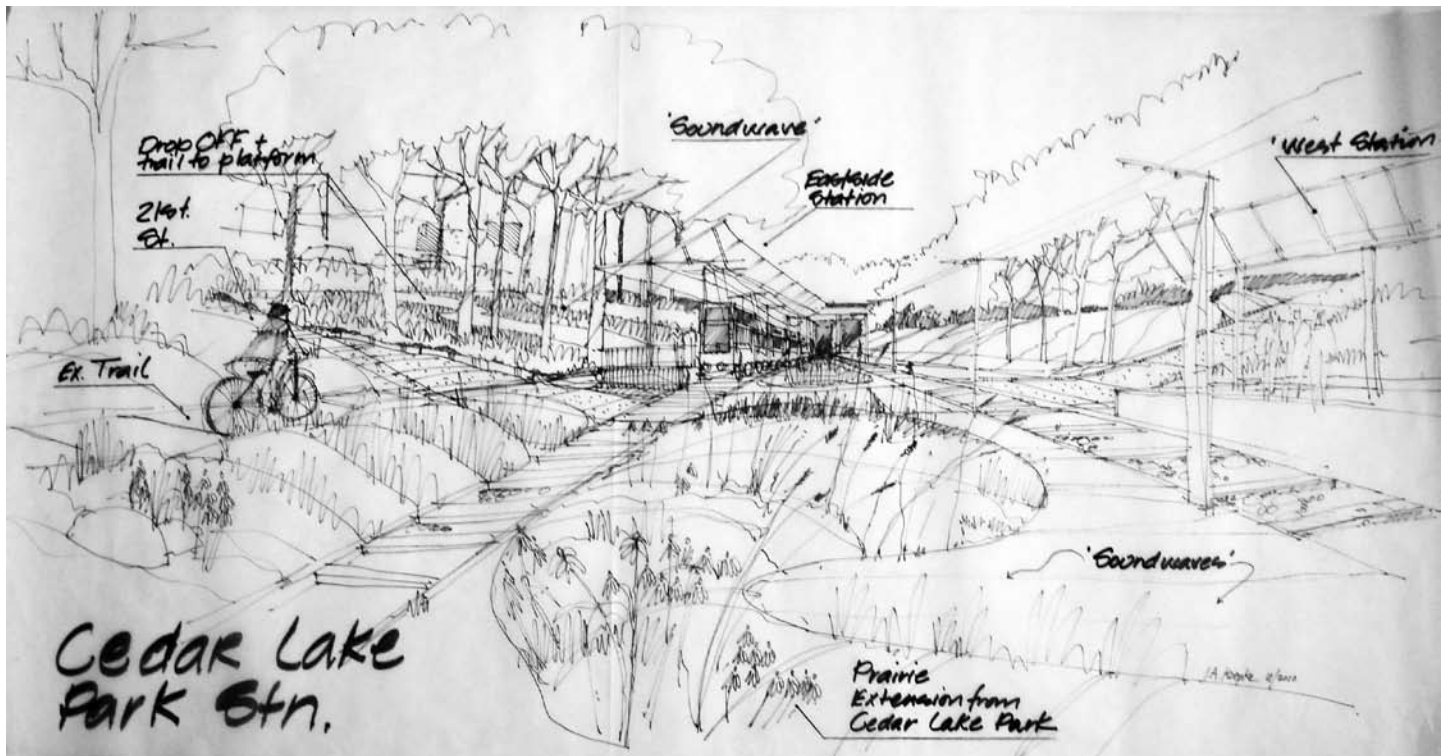
CEDAR PRAIRIE STATION



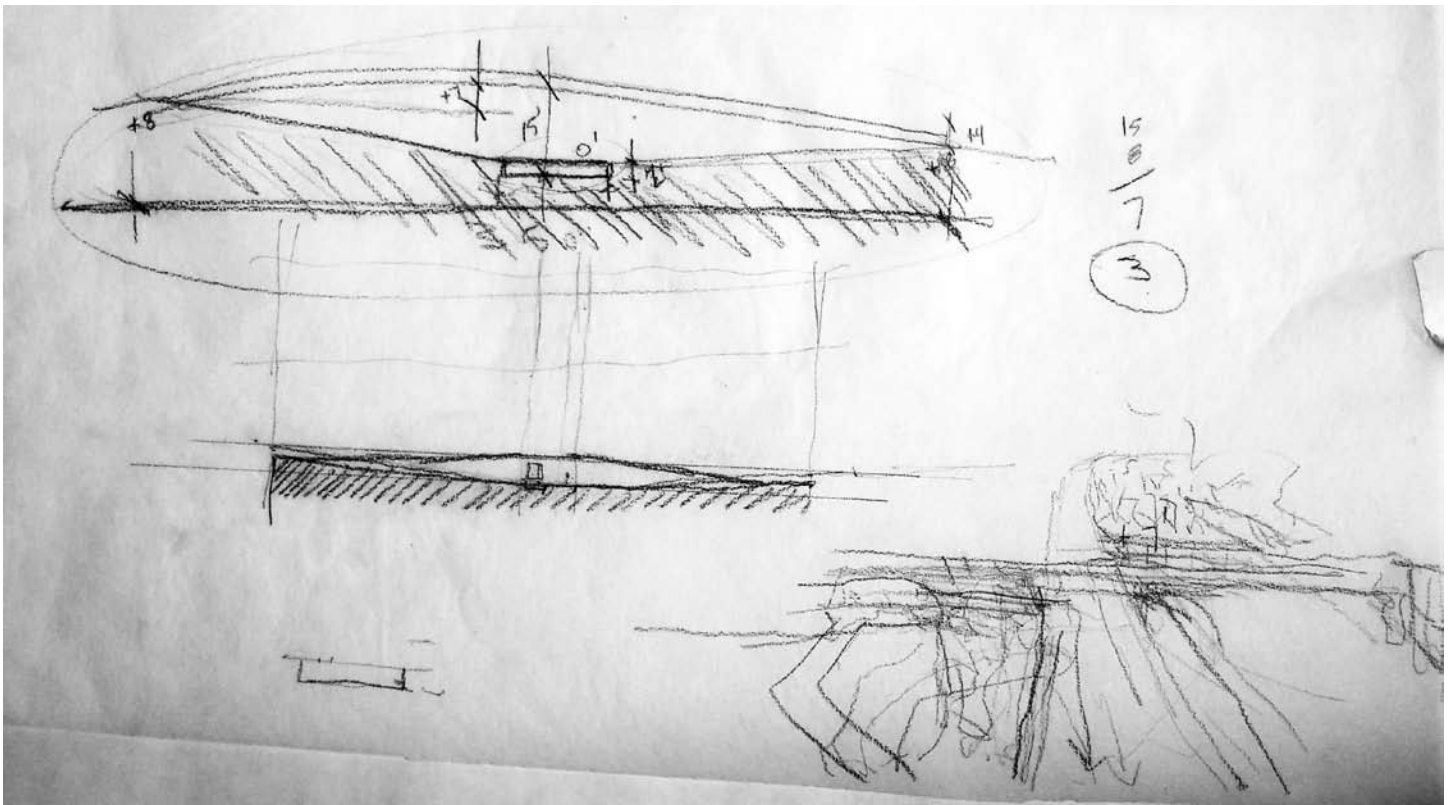
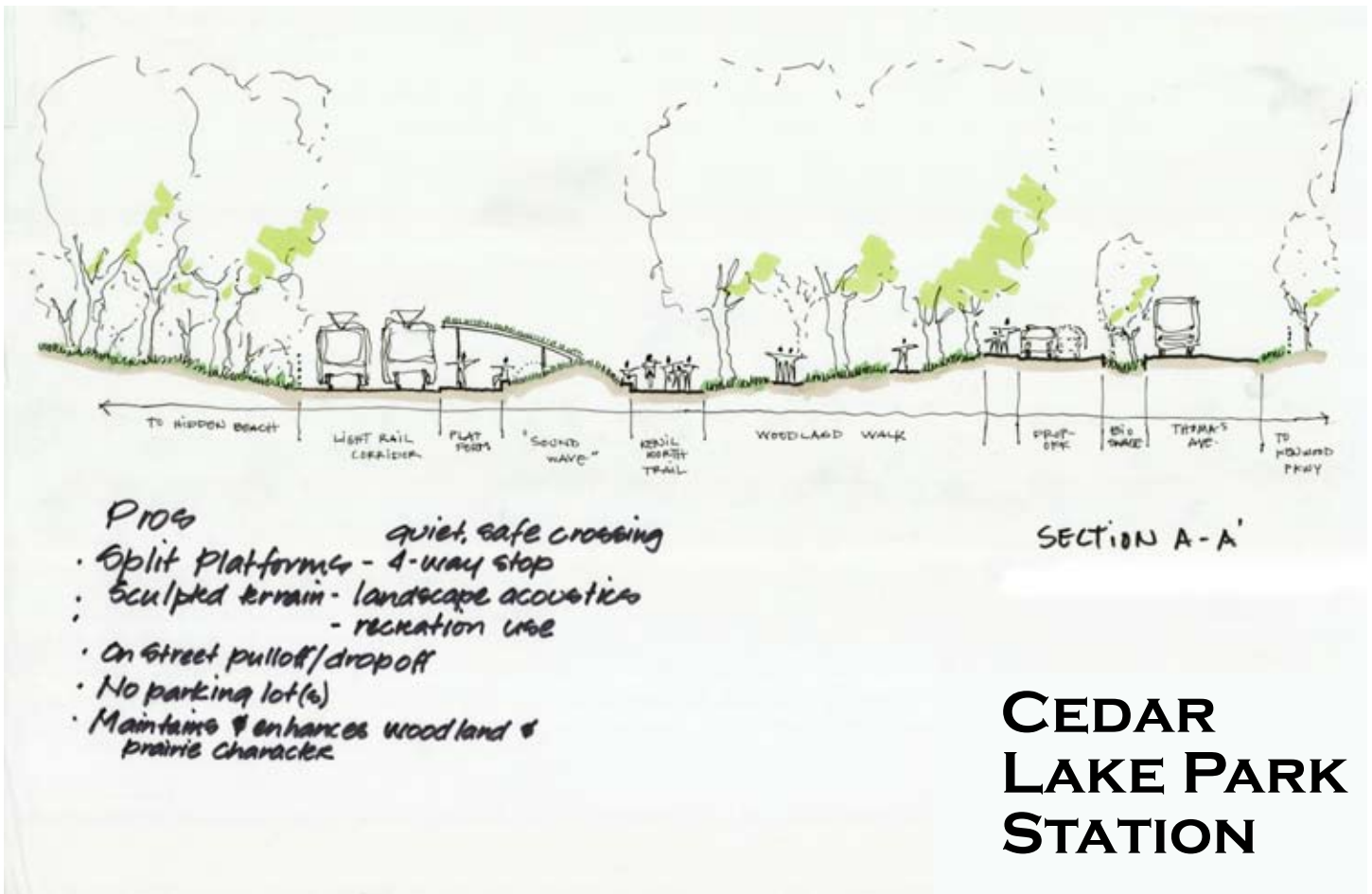
CEDAR PRAIRIE STATION



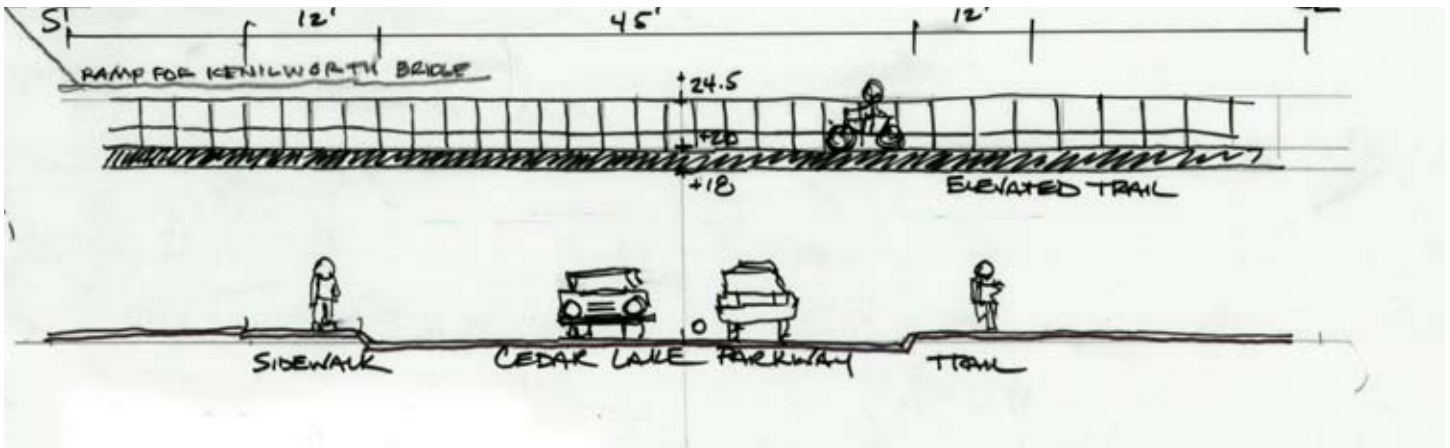
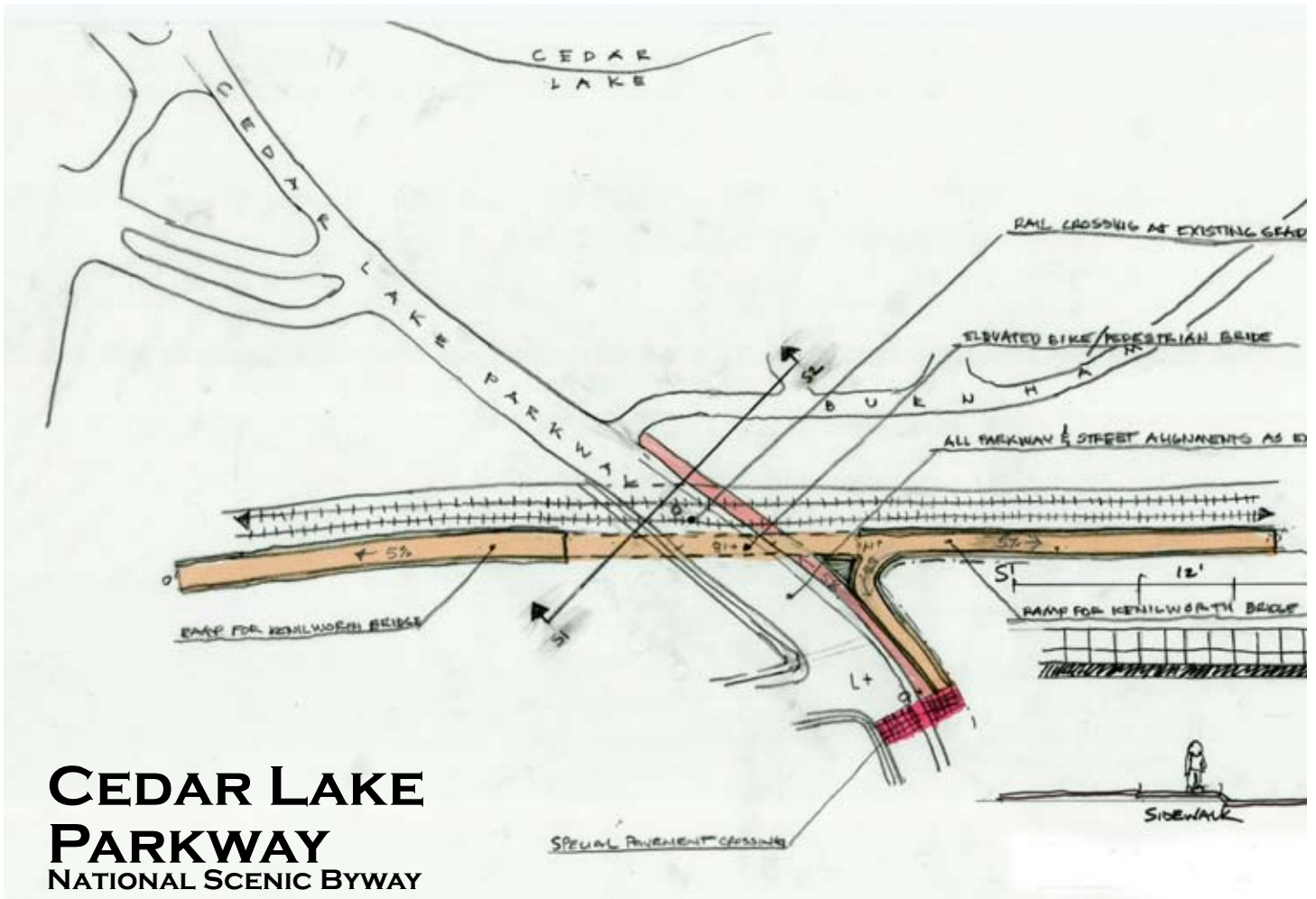
CEDAR LAKE PARK STATION



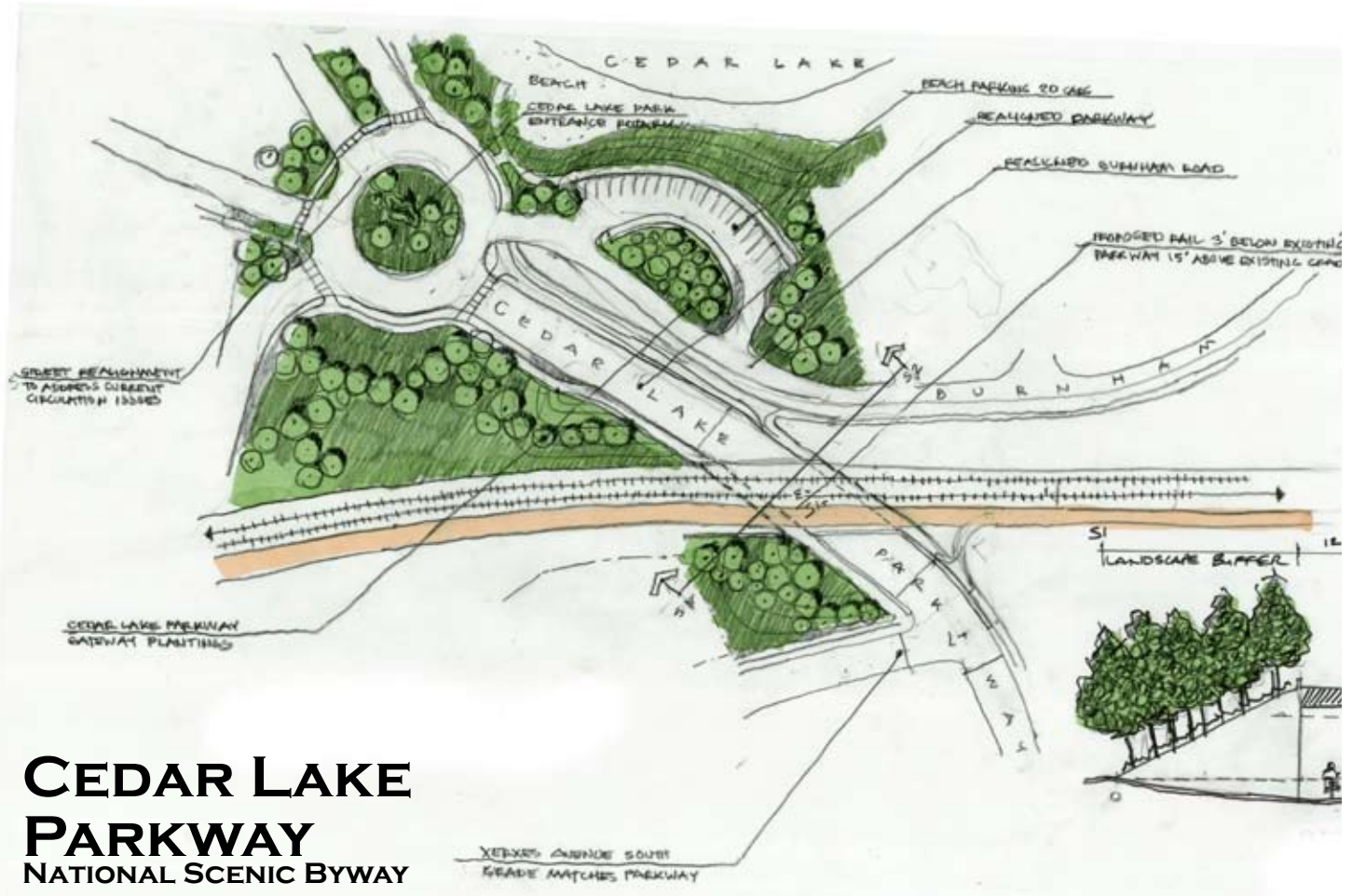
NOVEMBER 14, 2010
SOUTHWEST LRT DESIGN CHARRETTE
 CEDAR LAKE PARK ASSOCIATION & THE BRYN MAWR NEIGHBORHOOD ASSOCIATION



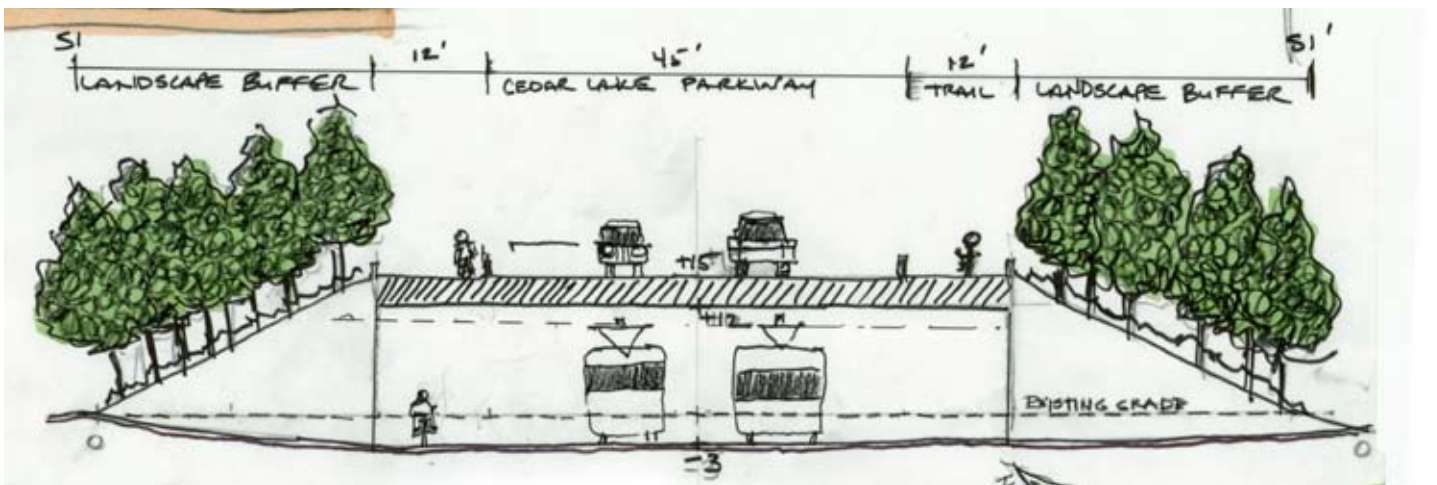
NOVEMBER 14, 2010
SOUTHWEST LRT DESIGN CHARRETTE
 CEDAR LAKE PARK ASSOCIATION & THE BRYN MAWR NEIGHBORHOOD ASSOCIATION



NOVEMBER 14, 2010
SOUTHWEST LRT DESIGN CHARRETTE
 CEDAR LAKE PARK ASSOCIATION & THE BRYN MAWR NEIGHBORHOOD ASSOCIATION



CEDAR LAKE PARKWAY NATIONAL SCENIC BYWAY



NOVEMBER 14, 2010
 SOUTHWEST LRT DESIGN CHARRETTE
 CEDAR LAKE PARK ASSOCIATION & THE BRYN MAWR NEIGHBORHOOD ASSOCIATION



NOVEMBER 14, 2010
SOUTHWEST LRT DESIGN CHARRETTE
CEDAR LAKE PARK ASSOCIATION & THE BRYN MAWR NEIGHBORHOOD ASSOCIATION



NOVEMBER 14, 2010
SOUTHWEST LRT DESIGN CHARRETTE
CEDAR LAKE PARK ASSOCIATION & THE BRYN MAWR NEIGHBORHOOD ASSOCIATION



**NOVEMBER 14, 2010
SOUTHWEST LRT DESIGN CHARRETTE
CEDAR LAKE PARK ASSOCIATION & THE BRYN MAWR NEIGHBORHOOD ASSOCIATION**



NOVEMBER 14, 2010
SOUTHWEST LRT DESIGN CHARRETTE
CEDAR LAKE PARK ASSOCIATION & THE BRYN MAWR NEIGHBORHOOD ASSOCIATION



NOVEMBER 14, 2010
SOUTHWEST LRT DESIGN CHARRETTE
CEDAR LAKE PARK ASSOCIATION & THE BRYN MAWR NEIGHBORHOOD ASSOCIATION